

Legend

Existing features

Historic/cultural site public

Historic/cultural site nonpublic

Primary recreation point
Arkansas Headwaters Recreation Area

Primary recreation point
Bureau of Land Management

Primary recreation point
U.S. Forest Service

Primary recreation point
Colorado Parks & Wildlife

Primary recreation point
Scenic Byway

Primary recreation point
Chaffee County

Primary recreation point
Lake County

Primary recreation point
Salida

Primary recreation point
Buena Vista

Primary recreation point
Leadville

Proposed Stage & Rail Trail features

Interpretive sign/exhibit

Trailhead

Recreation/development site

Trail repairs/stabilization/construction

Highway crossing special concern

Existing routes

Highway – federal, state

Road, street – county, town

Route – BLM, USFS

Trails – recreational

Union Pacific RR track right-of-way

Historic routes

Leadville Stage Road

Midland Railroad

Proposed routes

Stage & Rail Trail preferred alignment

Stage & Rail Trail alternate alignment

Land status

AHRA Arkansas Headwaters Recreation Area
CMA Cooperative Management Area boundary

Additional lands under CPW lease for
fish and wildlife management

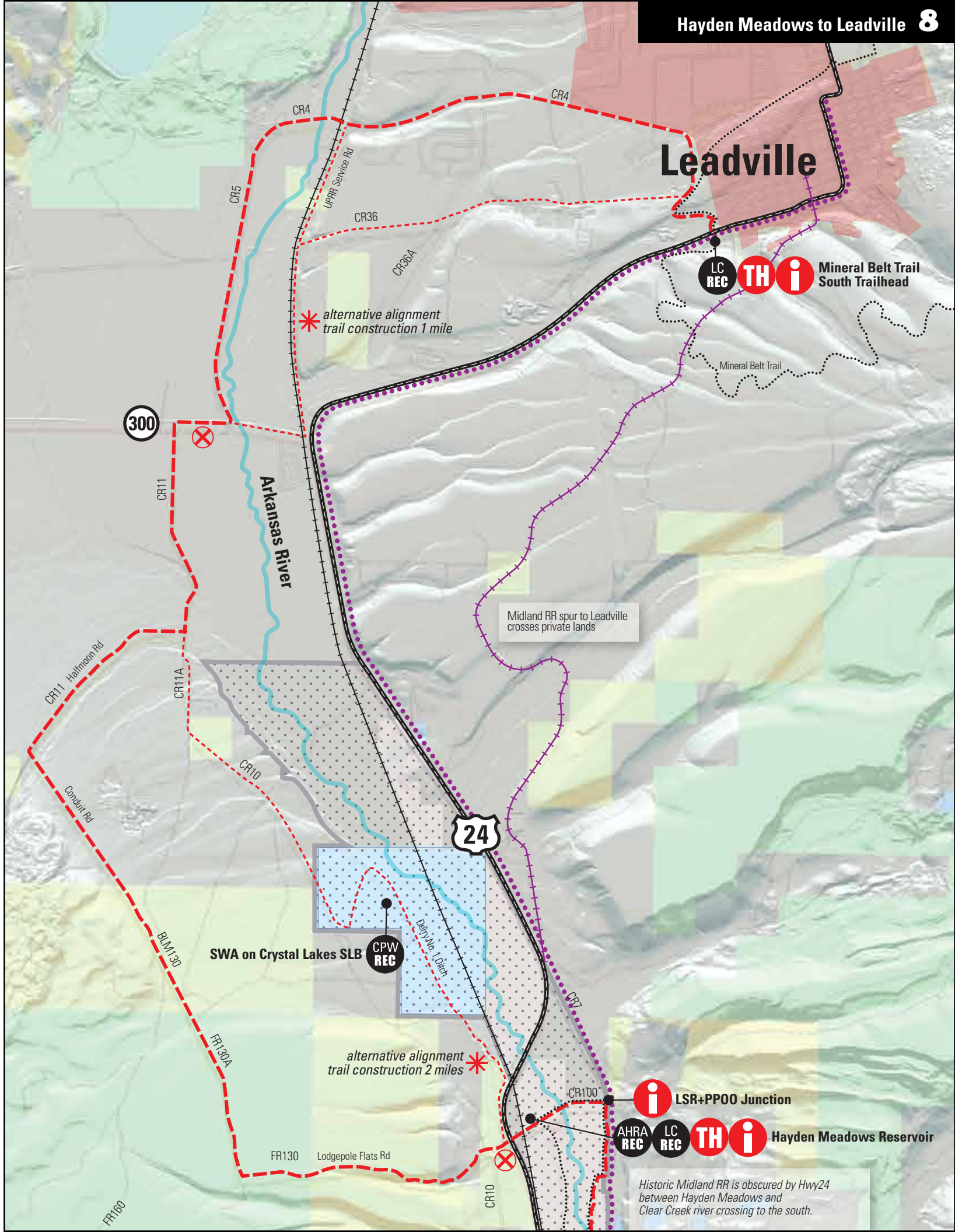
BLM Bureau of Land Management

SLB Colorado State Land Board

USFS U.S. Forest Service

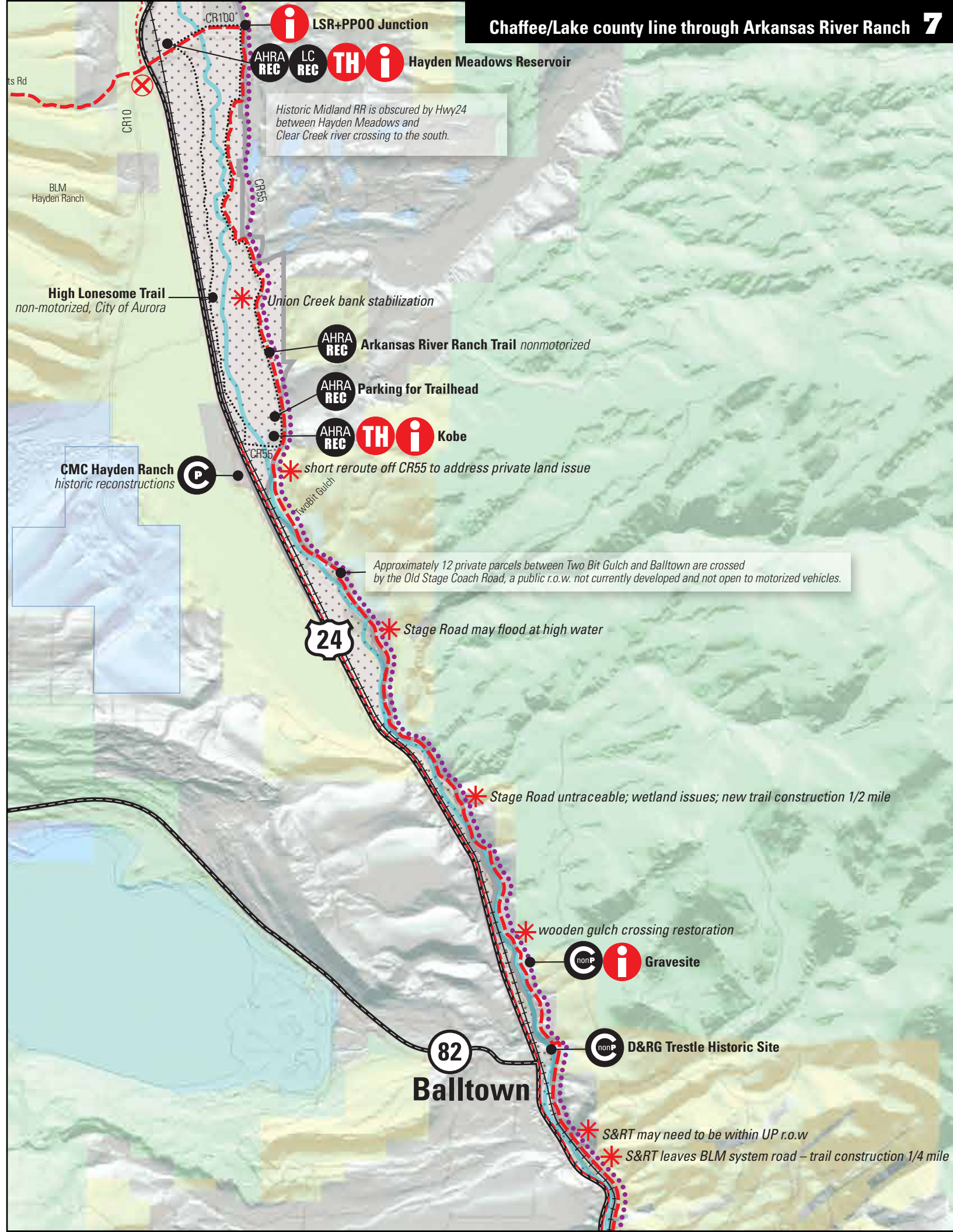
Municipal: Salida, Buena Vista, Leadville

Private land



Historic Midland RR is obscured by Hwy24 between Hayden Meadows and Clear Creek river crossing to the south.

Private land



Legend

Existing features

Historic/cultural site public

Historic/cultural site nonpublic

Primary recreation point

Arkansas Headwaters Recreation Area

Primary recreation point

Bureau of Land Management

Primary recreation point

U.S. Forest Service

Primary recreation point

Colorado Parks & Wildlife

Primary recreation point

Scenic Byway

Primary recreation point

Chaffee County

Primary recreation point

Lake County

Primary recreation point

Salida

Primary recreation point

Buena Vista

Primary recreation point

Leadville

Proposed Stage & Rail Trail features

Interpretive sign/exhibit

Trailhead

Recreation/development site

Trail repairs/stabilization/construction

Highway crossing special concern

Existing routes

Highway – federal, state

Road, street – county, town

Route – BLM, USFS

Trails – recreational

Union Pacific RR track right-of-way

Historic routes

Leadville Stage Road

Midland Railroad

Proposed routes

Stage & Rail Trail preferred alignment

Stage & Rail Trail alternate alignment

Land status

AHRA Arkansas Headwaters Recreation Area

CMA Cooperative Management Area boundary

Additional lands under CPW lease for

fish and wildlife management

BLM Bureau of Land Management

SLB Colorado State Land Board

USFS U.S. Forest Service

Municipal: Salida, Buena Vista, Leadville

Private land

North Granite Bridge

proposed new bridge

and RR crossing

S&RT

REC

Lake County

Chaffee County

Narrow shoulders along Hwy 24,

alternative alignment raises safety concern

retaining wall repairs – several

Granite Bridge

i

TH

S&RT

REC

AHRA

REC

Granite

new trail construction 1/2 mile

construction across several gulch crossings

Byway Interpretation

Leadville Stage Road

REC

Loop Trail

S&RT

REC

Clear Creek Historic Bridge Site

proposed reconstruction old

LSR bridge and RR crossing

P

Upper Clear Creek

i

TH

AHRA

REC

Lower Clear Creek

AHRA

REC

Stone Cabin

AHRA

REC

new trail construction 1 mile

Gold Camp commercial rafting

nonP

MRR overlook

i

Pine Creek LSR bridge crossing

private

i

Numbers

AHRA

REC

Pullout within CDOT r.o.w.

may be used for trail purposes

24

nonP

Scott's Bridge

AHRA

REC

Rapid No. 4

Otero

Pump

Station

Bridge

P












retaining

wall repair

100 yd

Legend






Existing features

-  Historic/cultural site public
-  Historic/cultural site nonpublic
-  Primary recreation point
Arkansas Headwaters Recreation Area
-  Primary recreation point
Bureau of Land Management
-  Primary recreation point
U.S. Forest Service
-  Primary recreation point
Colorado Parks & Wildlife
-  Primary recreation point
Scenic Byway
-  Primary recreation point
Chaffee County
-  Primary recreation point
Lake County
-  Primary recreation point
Salida
-  Primary recreation point
Buena Vista
-  Primary recreation point
Leadville

Proposed Stage & Rail Trail features

-  Interpretive sign/exhibit
-  Trailhead
-  Recreation/development site
-  Trail repairs/stabilization/construction
-  Highway crossing special concern



Existing routes

-  Highway – federal, state
-  Road, street – county, town
-  Route – BLM, USFS
-  Trails – recreational
-  Union Pacific RR track right-of-way







Historic routes

-  Leadville Stage Road
-  Midland Railroad

Proposed routes

-  Stage & Rail Trail preferred alignment
-  Stage & Rail Trail alternate alignment

Land status

-  AHRA Arkansas Headwaters Recreation Area
CMA Cooperative Management Area boundary
-  Additional lands under CPW lease for
fish and wildlife management
-  BLM Bureau of Land Management
-  SLB Colorado State Land Board
-  USFS U.S. Forest Service
-  Municipal: Salida, Buena Vista, Leadville
-  Private land



Legend

Existing features

Historic/cultural site public

Historic/cultural site nonpublic

Primary recreation point
Arkansas Headwaters Recreation Area

Primary recreation point
Bureau of Land Management

Primary recreation point
U.S. Forest Service

Primary recreation point
Colorado Parks & Wildlife

Primary recreation point
Scenic Byway

Primary recreation point
Chaffee County

Primary recreation point
Lake County

Primary recreation point
Salida

Primary recreation point
Buena Vista

Primary recreation point
Leadville

Proposed Stage & Rail Trail features

Interpretive sign/exhibit

Trailhead

Recreation/development site

Trail repairs/stabilization/construction

Highway crossing special concern

Existing routes

Highway – federal, state

Road, street – county, town

Route – BLM, USFS

Trails – recreational

Union Pacific RR track right-of-way

Historic routes

Leadville Stage Road

Midland Railroad

Proposed routes

Stage & Rail Trail preferred alignment

Stage & Rail Trail alternate alignment

Land status

AHRA Arkansas Headwaters Recreation Area
CMA Cooperative Management Area boundary

Additional lands under CPW lease for
fish and wildlife management

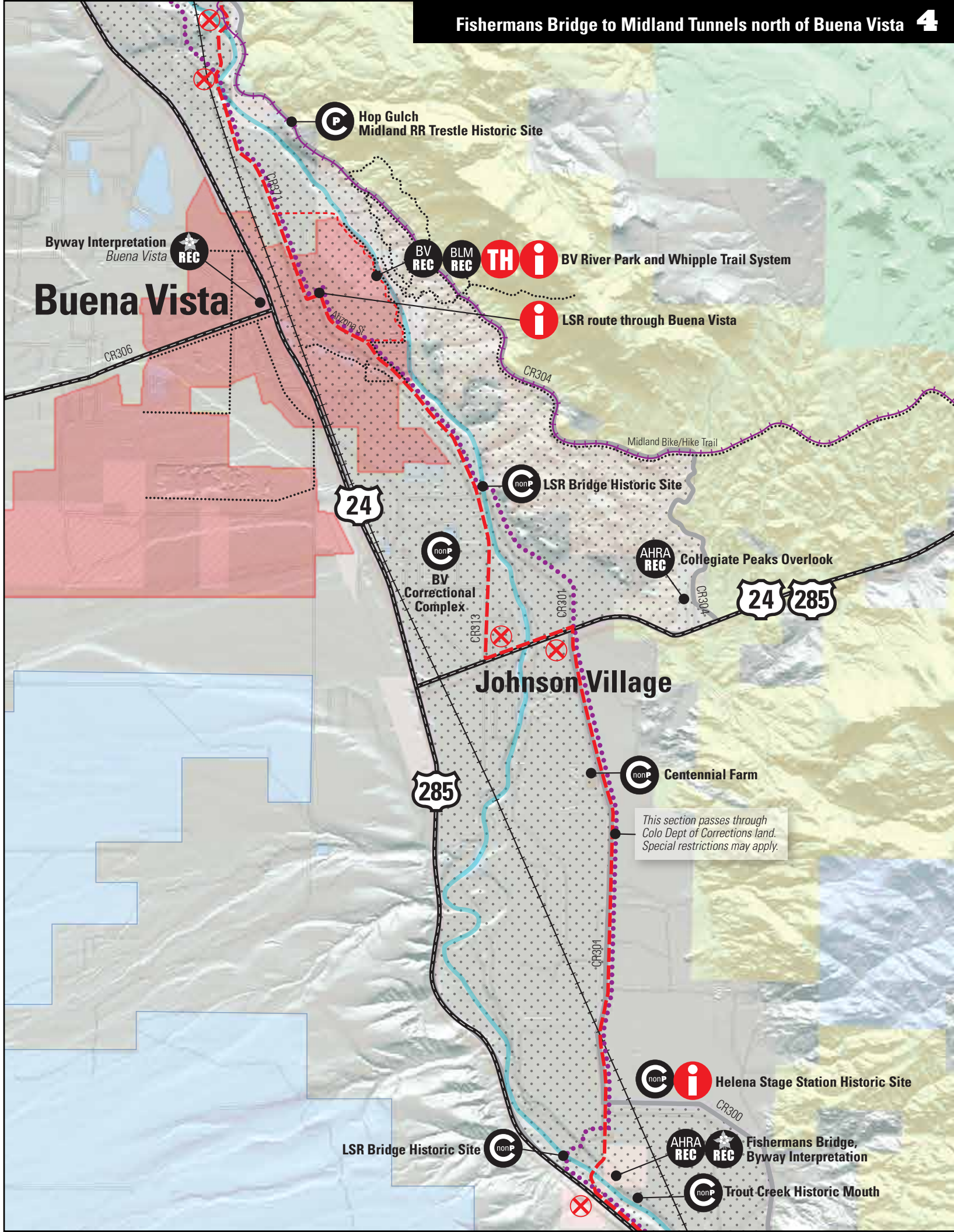
BLM Bureau of Land Management

SLB Colorado State Land Board

USFS U.S. Forest Service

Municipal: Salida, Buena Vista, Leadville

Private land



Legend

Existing features

- Historic/cultural site public
- Historic/cultural site nonpublic
- Primary recreation point
Arkansas Headwaters Recreation Area
- Primary recreation point
Bureau of Land Management
- Primary recreation point
U.S. Forest Service
- Primary recreation point
Colorado Parks & Wildlife
- Primary recreation point
Scenic Byway
- Primary recreation point
Chaffee County
- Primary recreation point
Lake County
- Primary recreation point
Salida
- Primary recreation point
Buena Vista
- Primary recreation point
Leadville

Proposed Stage & Rail Trail features

- Interpretive sign/exhibit
- Trailhead
- Recreation/development site
- Trail repairs/stabilization/construction
- Highway crossing special concern

Existing routes

- Highway – federal, state
- Road, street – county, town
- Route – BLM, USFS
- Trails – recreational
- Union Pacific RR track right-of-way

Historic routes

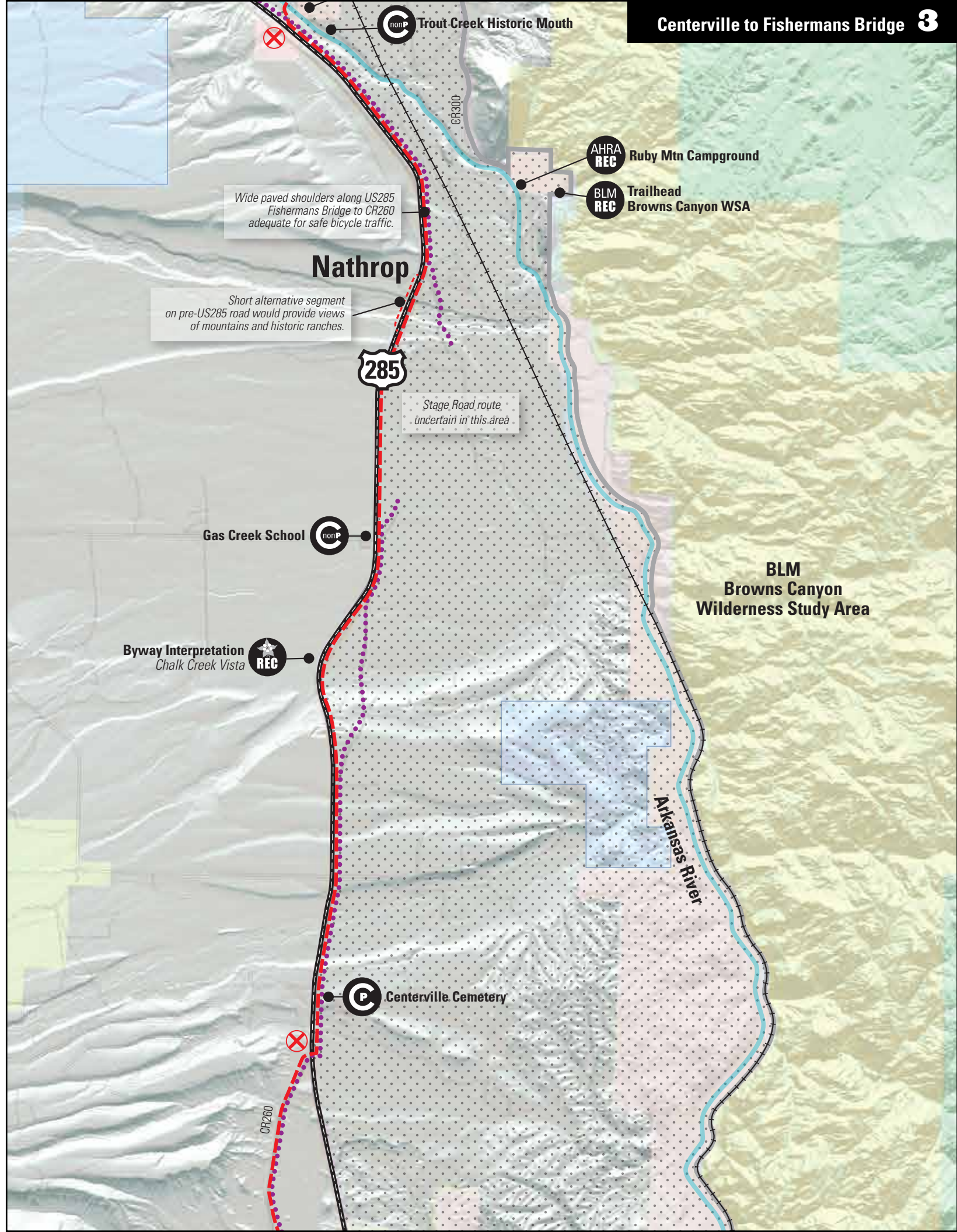
- Leadville Stage Road
- Midland Railroad

Proposed routes

- Stage & Rail Trail preferred alignment
- Stage & Rail Trail alternate alignment

Land status

- AHRA Arkansas Headwaters Recreation Area
CMA Cooperative Management Area boundary
- Additional lands under CPW lease for
fish and wildlife management
- BLM Bureau of Land Management
- SLB Colorado State Land Board
- USFS U.S. Forest Service
- Municipal: Salida, Buena Vista, Leadville
- Private land



Legend

P

Existing features

Historic/cultural site public

nonP

Historic/cultural site nonpublic

AHRA REC

Primary recreation point

Arkansas Headwaters Recreation Area

BLM REC

Primary recreation point

Bureau of Land Management

USFS REC

Primary recreation point

U.S. Forest Service

CPW REC

Primary recreation point

Colorado Parks & Wildlife

SC BYWAY REC

Primary recreation point

Scenic Byway

CC REC

Primary recreation point

Chaffee County

LC REC

Primary recreation point

Lake County

Sal REC

Primary recreation point

Salida

BV REC

Primary recreation point

Buena Vista

Ldv REC

Primary recreation point

Leadville

i

Proposed Stage & Rail Trail features

Interpretive sign/exhibit

TH

Trailhead

S&RT REC

Recreation/development site

*

Trail repairs/stabilization/construction

X

Highway crossing special concern

Existing routes

—

Highway – federal, state

—

Road, street – county, town

Route – BLM, USFS

.....

Trails – recreational

++++

Union Pacific RR track right-of-way

Historic routes

.....

Leadville Stage Road

++++

Midland Railroad

Proposed routes

Stage & Rail Trail preferred alignment

Stage & Rail Trail alternate alignment

Land status

AHRA Arkansas Headwaters Recreation Area

CMA Cooperative Management Area boundary

Additional lands under CPW lease for fish and wildlife management

BLM Bureau of Land Management

SLB Colorado State Land Board

USFS U.S. Forest Service

Municipal: Salida, Buena Vista, Leadville

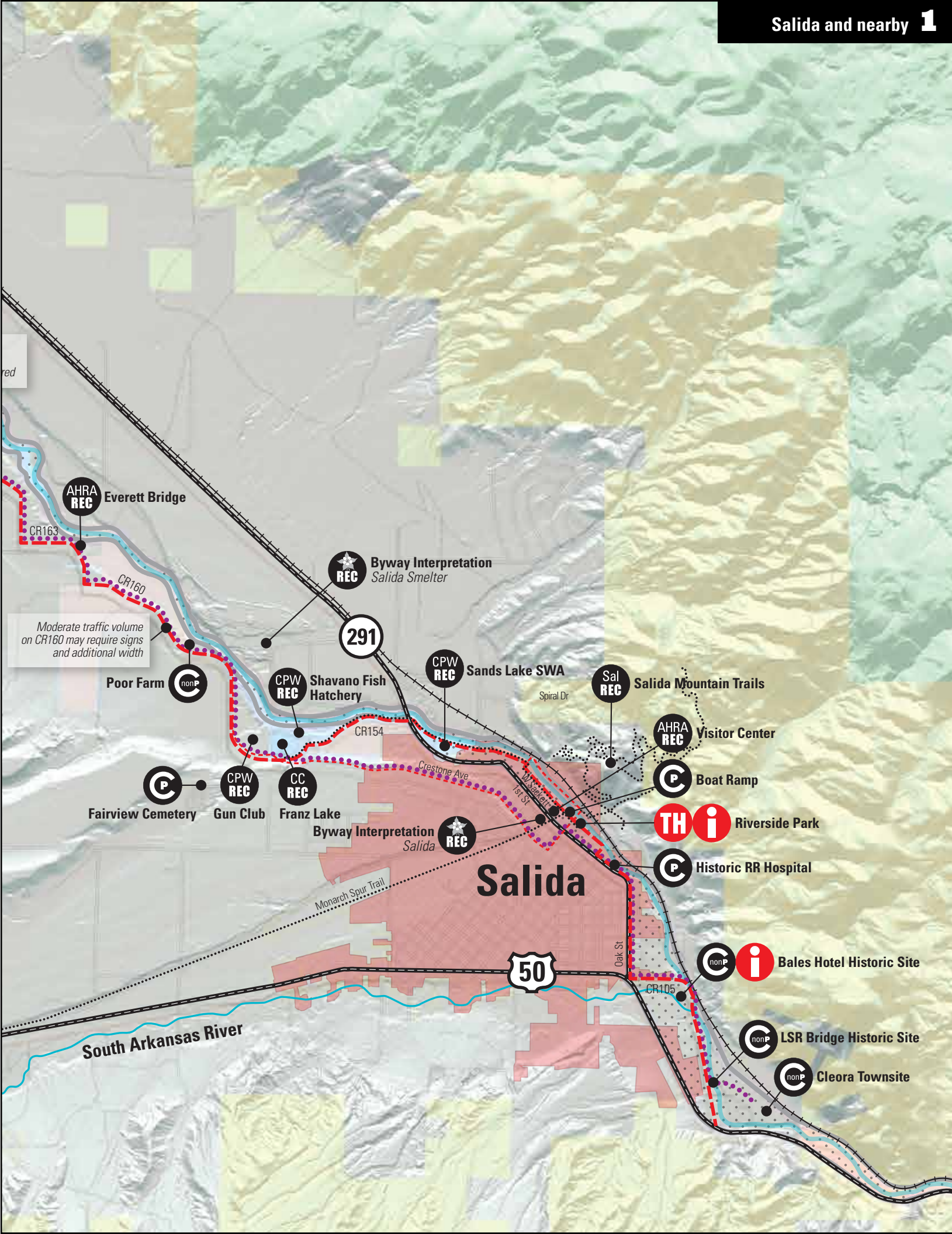
Private land

Big Bend to junction CR260 and US285

2

Map Details:

- Trail Alignment:** Red dashed line for preferred alignment, red dotted line for alternate alignment.
- Landmarks:** Hecla Junction, Historic Homesite, Historic Flourspar Mine, Kraft Ranch, Stone Bridge, Byway Interpretation Zebulon Pike Memorial, Big Bend/1806 Pike Camp, Birding Pond, Everett Bridge.
- Recreation Points:** AHRA REC, BLM REC, USFS REC, CPW REC, SC BYWAY REC, CC REC, LC REC, Sal REC, BV REC, Ldv REC.
- Highways:** US285, CR260, CR194, CR193, CR191, CR190, CR181, CR165, CR163.
- Callouts:**
 - Wide paved shoulders on US285 from CR191 to CR165 adequate for safe bicycle traffic.
 - Low traffic volume on unpaved CR163 no additional width required.



Legend

Existing features

- Historic/cultural site public
- Historic/cultural site nonpublic
- Primary recreation point
Arkansas Headwaters Recreation Area
- Primary recreation point
Bureau of Land Management
- Primary recreation point
U.S. Forest Service
- Primary recreation point
Colorado Parks & Wildlife
- Primary recreation point
Chaffee County
- Primary recreation point
Lake County
- Primary recreation point
Salida
- Primary recreation point
Buena Vista
- Primary recreation point
Leadville

Proposed Stage & Rail Trail features

- Interpretive sign/exhibit
- Trailhead
- Recreation/development site
- Trail repairs/stabilization/construction
- Highway crossing special concern

Existing routes

- Highway – federal, state
- Road, street – county, town
- Route – BLM, USFS
- Trails – recreational
- Union Pacific RR track right-of-way

Historic routes

- Leadville Stage Road
- Midland Railroad

Proposed routes

- Stage & Rail Trail preferred alignment
- Stage & Rail Trail alternate alignment

Land status

- AHRA Arkansas Headwaters Recreation Area
- CMA Cooperative Management Area boundary
- Additional lands under CPW lease for fish and wildlife management
- BLM Bureau of Land Management
- SLB Colorado State Land Board
- USFS U.S. Forest Service
- Municipal: Salida, Buena Vista, Leadville
- Private land